



UPSTREAM TECH

Quantified decision-making

Empowering efficient, scalable and verifiable conservation



TRAIN




Remote Data

Upstream Tech's ensemble of satellites and meteorological data



Ground Data

Gauges and measurements made at the subject's location



AI

Machine learning models learn from combined sets of remote and ground data

ESTIMATE



Remote Data




AI

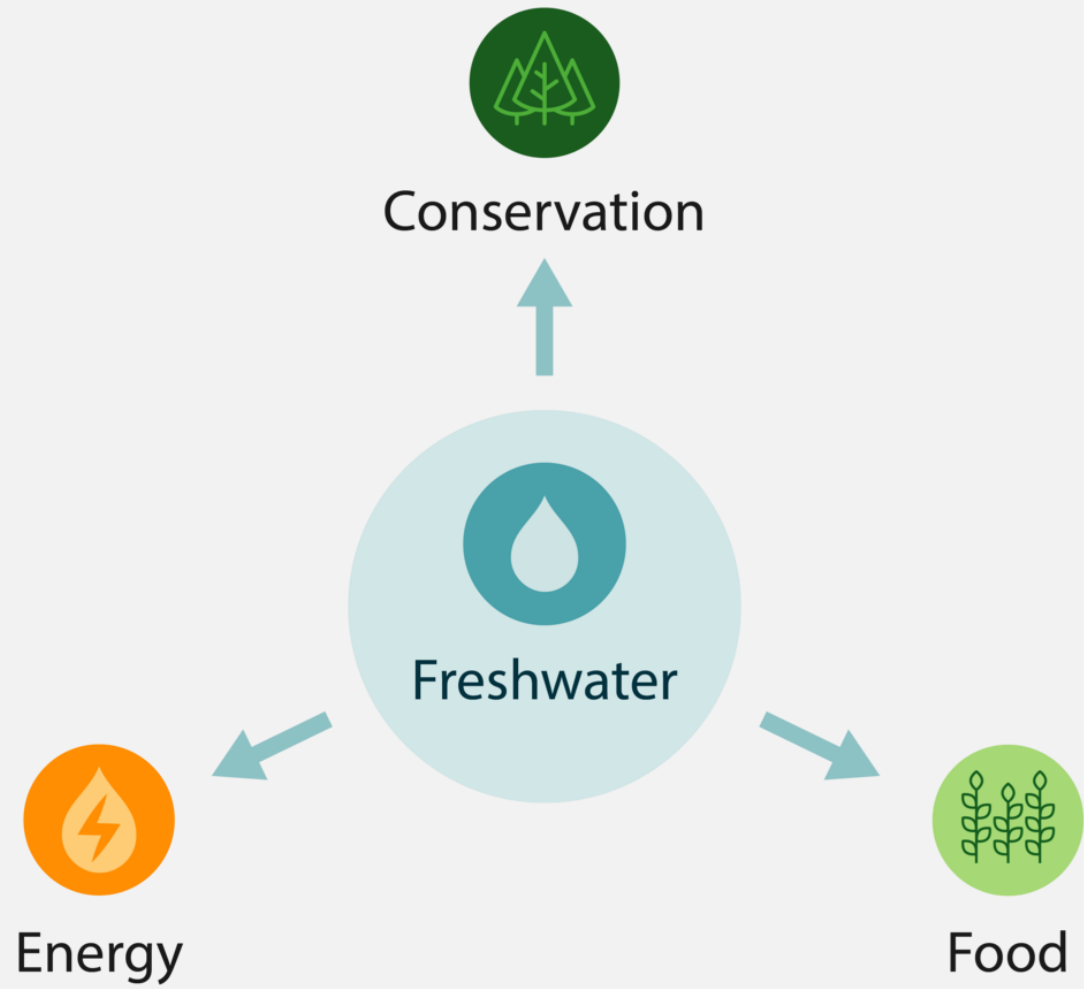



4.8

Estimated Quantity


AI makes predictions from remote data sources and trained machine learning models



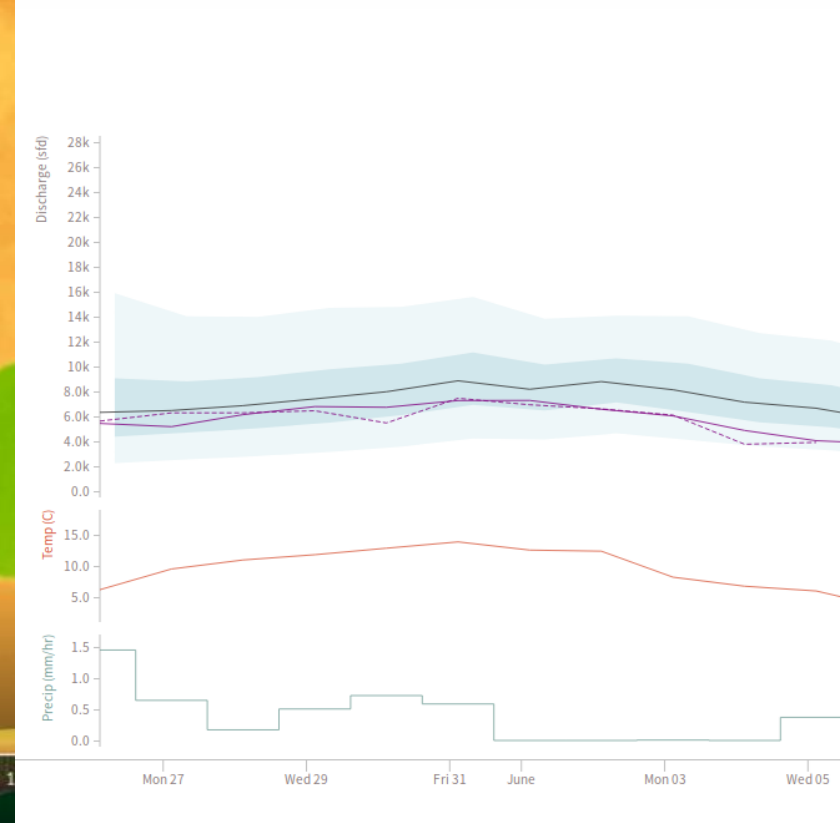




Conservation



Agriculture



Forecasts

